Seção: 05
5+0,00m

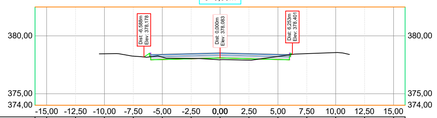

Terreno Natural					378,451		378,253		378,187		378,044		377,937		377,951		378,724		378,465		378,562									
Cota de Projeto							377,958		378,020		378,083		378,020		377,958		378,083		378,020		377,958									

Seção: 11
11+0,00m

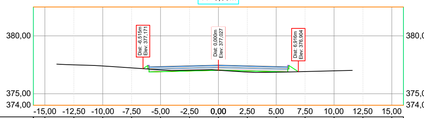

Terreno Natural					377,496		377,404		377,238		377,068		377,029		377,034		376,874		376,865		376,918		376,978							
Cota de Projeto							376,902		376,965		377,027		376,965		376,902		376,965		377,027		376,965									

Seção: 17
17+0,00m

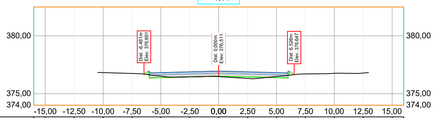

Terreno Natural					376,825		376,754		376,519		376,458		376,474		376,316		376,491		376,709		376,763		376,784							
Cota de Projeto									376,386		376,448		376,511		376,448		376,386													

Seção: 23
23+0,00m

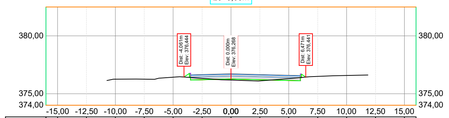

Terreno Natural					376,261		376,260		376,430		376,329		376,179		376,105		376,312		376,497		376,575									
Cota de Projeto											376,206		376,268		376,206		376,143													

Seção: 04
4+0,00m

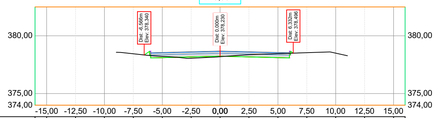

Terreno Natural					378,441		378,222		378,053		378,184		378,373		378,453		378,536		378,494											
Cota de Projeto							378,105		378,168		378,230		378,168		378,105		378,168													

Seção: 10
10+0,00m

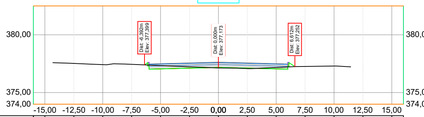

Terreno Natural					377,520		377,416		377,447		377,339		377,232		377,127		377,073		377,174		377,264		377,288							
Cota de Projeto											377,048		377,111		377,173		377,111		377,048											

Seção: 16
16+0,00m

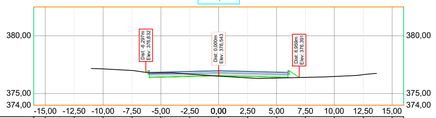

Terreno Natural					377,140		376,999		376,781		376,685		376,605		376,358		376,343		376,404		376,483		376,641							
Cota de Projeto									376,418		376,481		376,543		376,481		376,418													

Seção: 22
22+0,00m

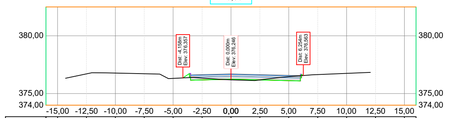

Terreno Natural					376,703		376,778		376,720		376,313		376,345		376,193		376,179		376,458		376,647		376,792							
Cota de Projeto											376,183		376,246		376,183		376,121													

Seção: 03
3+0,00m

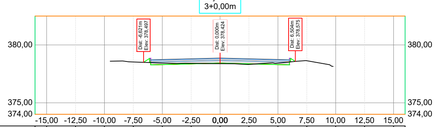

Terreno Natural					378,526		378,442		378,405		378,380		378,315		378,430		378,633													
Cota de Projeto							378,299		378,361		378,424		378,361		378,299															

Seção: 09
9+0,00m

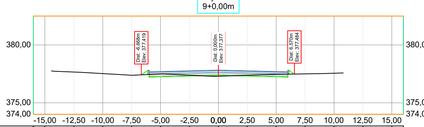

Terreno Natural					377,657		377,525		377,383		377,501		377,389		377,497		377,987		377,457		377,500		377,554							
Cota de Projeto											377,252		377,315		377,377		377,315		377,252											

Seção: 15
15+0,00m

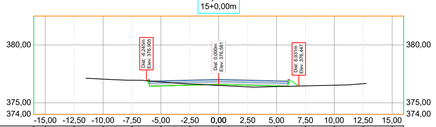

Terreno Natural					377,046		376,955		376,808		376,625		376,497		376,377		376,401		376,461		376,621		376,653							
Cota de Projeto									376,456		376,518		376,581		376,518		376,456													

Seção: 21
21+0,00m

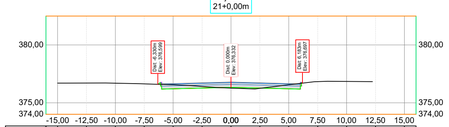

Terreno Natural					376,707		376,709		376,699		376,637		376,557		376,411		376,272		376,250		376,557		376,828		376,845					
Cota de Projeto											376,207		376,270		376,332		376,270		376,207											

Seção: 02
2+0,00m

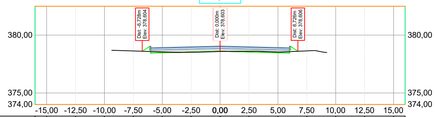

Terreno Natural					378,630		378,546		378,519		378,583		378,692		378,534		378,642													
Cota de Projeto							378,478		378,540		378,603		378,540		378,478															

Seção: 08
8+0,00m

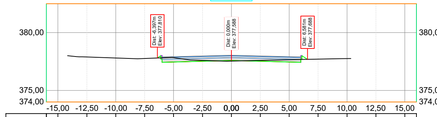

Terreno Natural					377,895		377,809		377,768		377,843		377,803		377,840		377,801		377,861		377,706		377,758							
Cota de Projeto											377,463		377,625		377,688		377,625		377,463											

Seção: 14
14+0,00m

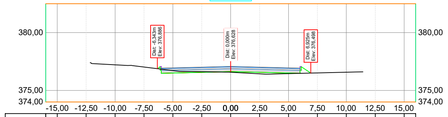

Terreno Natural					377,221		377,028		376,721		376,623		376,579		376,435		376,451		376,512		376,573									
Cota de Projeto									376,503		376,565		376,628		376,565		376,503													

Seção: 20
20+0,00m

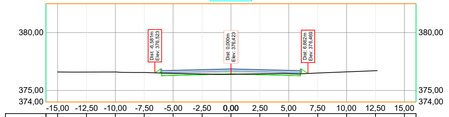

Terreno Natural					376,595		376,586		376,593		376,550		376,479		376,413		376,391		376,435		376,464		376,507		376,608		376,708			
Cota de Projeto													376,258		376,361		376,423		376,361		376,208									

Seção: 01
1+0,00m

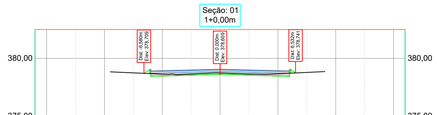

Terreno Natural					378,749		378,640		378,655		378,743		378,651		378,671		378,786													
Cota de Projeto							378,484		378,547		378,609		378,547		378,484															

Seção: 07
7+0,00m



Terreno Natural					378,193		378,023		377,882		377,914		377,818		377,759		377,802		377,816		377,886		377,837							
Cota de Projeto											377,667		377,730		377,792		377,730		377,667											

Seção: 13
13+0,00m

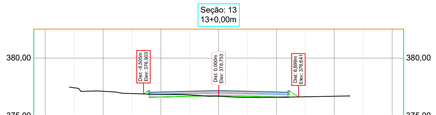

Terreno Natural					377,432		377,126		376,935		376,870		376,810		376,698		376,603		376,605		376,653		376,703							
Cota de Projeto									376,628		376,691		376,753		376,691		376,628													

Seção: 19
19+0,00m



Terreno Natural					376,757		376,833		376,818		376,751		376,461		376,520		376,407		376,483		376,493		376,591		376,713		376,815			
Cota de Projeto											376,324		376,386		376,449		376,386		376,324											

Seção: 00
0+0,00m

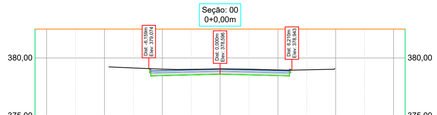

Terreno Natural					379,136		379,038		379,017		379,056		379,062		379,081		379,072													
Cota de Projeto							378,471		378,533		378,596		378,533		378,471															

Seção: 06
6+0,00m



Terreno Natural					378,299		378,233		378,011		377,980		377,925		377,981		378,056		378,177		378,272									
Cota de Projeto									377,816		377,878		377,941		377,878		377,816													

Seção: 12
12+0,00m



Terreno Natural					377,338		377,294		377,144		377,049		376,953		376,847		376,694		376,711		376,772		376,833							
Cota de Projeto									376,763		376,825		376,888		376,825		376,763		376,825											

Seção: 18
18+0,00m



Terreno Natural					376,786		376,872		376,802		376,643		376,562		376,430		376,486		376,568		376,598		376,704		376,755					
Cota de Projeto											376,354		376,417		376,479		376,417		376,354											

TABELA DE VOLUMES TOTAIS						
Seção/Estaca	Área de Corte	Volume de Corte	Volume de Corte Acumulado	Área de Aterro	Volume de Aterro	Volume de Aterro Acumulado
0+0,00m	6,036m²	0,000m³	0,000m³	0,004m²	0,000m³	0,000m³
1+0,00m	1,632m²	76,696m³	76,696m³	0,153m²	1,580m³	1,580m³
2+0,00m	0,459m²	20,919m³	97,615m³	0,386m²	5,401m³	6,981m³
3+0,00m	0,775m²	12,348m³	109,964m³	0,292m²	6,783m³	13,765m³
4+0,00m	1,531m²	23,076m³	133,041m³	0,415m²	7,070m³	20,836m³
5+0,00m	1,060m²	25,919m³	158,960m³	0,600m²	10,155m³	30,991m³
6+0,00m	1,512m²	25,724m³	184,684m³	0,097m²	6,977m³	37,968m³
7+0,00m	1,310m²	28,229m³	212,914m³	0,184m²	2,814m³	40,783m³
8+0,00m	1,565m²	28,763m³	241,677m³	0,171m²	3,559m³	44,342m³
9+0,00m	1,322m²	28,878m³	270,555m³	0,314m²	4,864m³	49,206m³
10+0,00m	1,225m²	25,473m³	296,029m³	0,251m²	5,657m³	54,864m³
11+0,00m	0,572m²	17,981m³	314,010m³	0,644m²	8,951m³	63,816m³
12+0,00m	0,971m²	15,441m³	329,452m³	0,815m²	14,600m³	78,416m³
13+0,00m	0,826m²	17,975m³	347,428m³	0,696m²	15,127m³	93,544m³
14+0,00m	0,630m²	14,569m³	361,997m³	0,832m²	15,289m³	108,833m³
15+0,00m	1,067m²	16,985m³	378,983m³	0,910m²	17,423m³	126,256m³
16+0,00m	1,369m²	24,376m³	403,360m³	0,864m²	17,748m³	144,004m³
17+0,00m	0,509m²	18,789m³	422,149m³	0,501m²	13,661m³	157,666m³
18+0,00m	1,705m²	22,147m³	444,297m³	0,130m²	6,317m³	163,983m³
19+0,00m	1,337m²	30,434m³	474,732m³	0,196m²	3,265m³	167,248m³
20+0,00m	1,066m²	24,046m³	498,778m³	0,254m²	4,507m³	171,756m³
21+0,00m	1,996m²	30,629m³	529,407m³	0,223m²	4,773m³	176,530m³
22+0,00m	1,187m²	31,833m³	561,241m³	0,275m²	4,988m³	181,519m³
23+0,00m	0,603m²	17,910m³	579,151m³	0,501m²	7,778m³	189,297m³

NOTAS:

- A PREFEITURA SE RESPONSABILIZA PELA APROVAÇÃO DO PROJETO COM EMISSÃO DO ALVARÁ E APRESENTAÇÃO DA DISPENSA OU LICENÇA AMBIENTAL PARA CADA PROJETO.
- HAVENDO NECESSIDADE DE SUPRESSÃO DE VEGETAÇÃO A PREFEITURA SE RESPONSABILIZA PELA APRESENTAÇÃO DOS DOCUMENTOS NECESSÁRIOS PARA PERMISSÃO DE CORTE.
- SOLICITAR O ARQUIVO DIGITAL PARA LOCAÇÃO DA OBRA COM ESTAÇÃO TOTAL.
- CONSIDERAR MEIO FIO REBAIXADO PARA TODOS OS ACESSOS.

GEOMAPA Engenharia
AV. BARÃO DO RIO BRANCO, 99 - RIO DO SUL - S.C. (47) 3521-8457

ASSOCIAÇÃO DOS MUNICÍPIOS DO ALTO VALE DO ITAJAÍ

OBRA:
PROJETO DE PAVIMENTAÇÃO DA RUA SÃO JOÃO

PROPRIETÁRIO:
MUNICÍPIO DE AGROLÂNDIA

ARQUIVO:
PAV_PRO_SÃOJOÃO_R00_v01.dwg

LOCAL:
RUA SÃO JOÃO

ENDEREÇO DA OBRA:
RUA SÃO JOÃO
Agrolândia/SC

CONTEÚDO:
SEÇÕES TRANSVERSAIS
TABELA DE VOLUMES

DESENHO: FELIPE
ESCALA: 1/500
DATA: 11/05/2022
TIPO: **PAV**

ENGENHEIRA RESPONSÁVEL:
GABRIELA SKOWASCH BOSSE:04364730971
GABRIELA SKOWASCH BOSSE
ENGENHEIRA CIVIL
CREA/SC nº 176.970-0

Assinado de forma digital por GABRIELA SKOWASCH BOSSE:04364730971
DN: c=BR, o=ICP-Brasil, ou=Secretaria da Receita Federal do Brasil - RFB, ou=RFB e-CPF A3, ou=EM BRANCO, ou=83797191000191, ou=PRESENCIAL, cn=GABRIELA SKOWASCH BOSSE:04364730971
Dados: 2022.05.19 18:18:16 -03'00'

PRANCHA:
07
22

DIREITOS AUTORAIS RESERVADOS – PROIBIDA QUALQUER REPRODUÇÃO SEM AUTORIZAÇÃO EXPRESSA